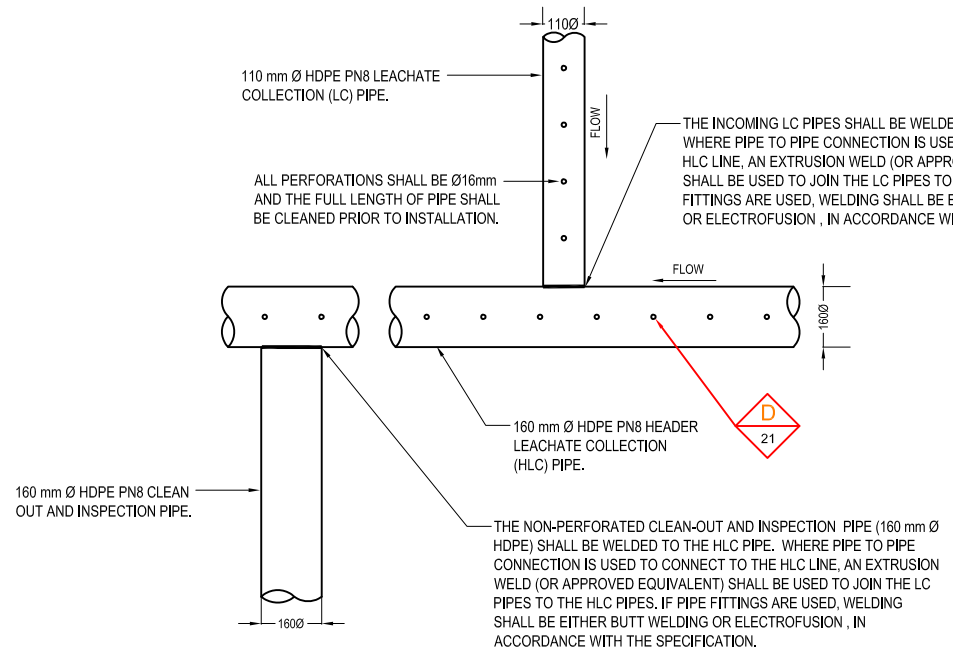


Drawing History

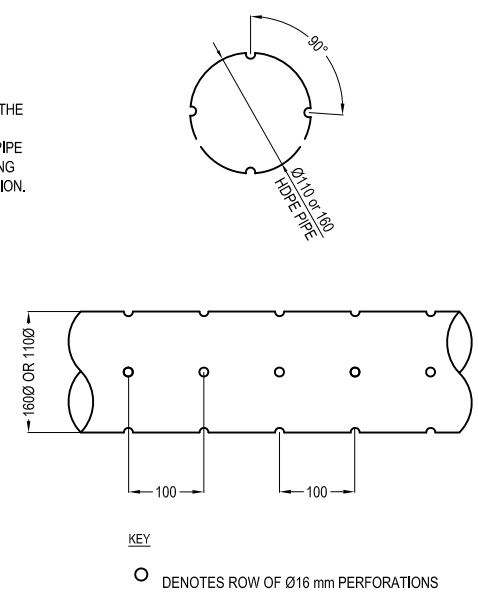
Rev	Description	Date
A	Preliminary	18/08/08
B	For Approval	25/08/08

WARNING

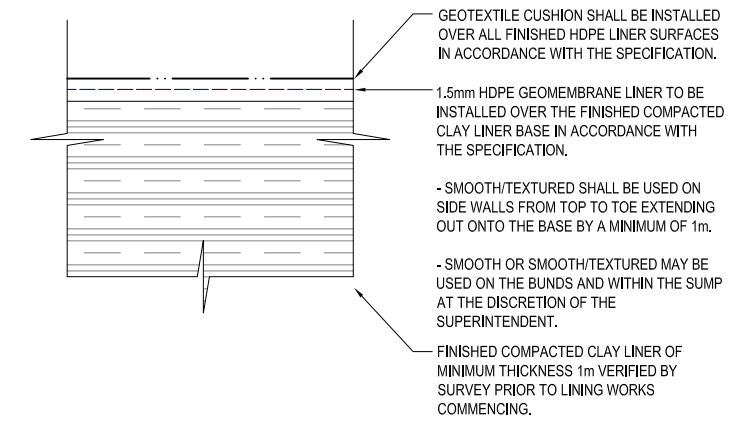
**BWARE OF UNDERGROUND SERVICES**  
 THE LOCATIONS OF UNDERGROUND SERVICES ARE APPROXIMATE ONLY AND THEIR EXACT LOCATION & LEVEL SHOULD BE PROVEN ON SITE. NO GUARANTEE IS GIVEN THAT ALL EXISTING SERVICES ARE SHOWN



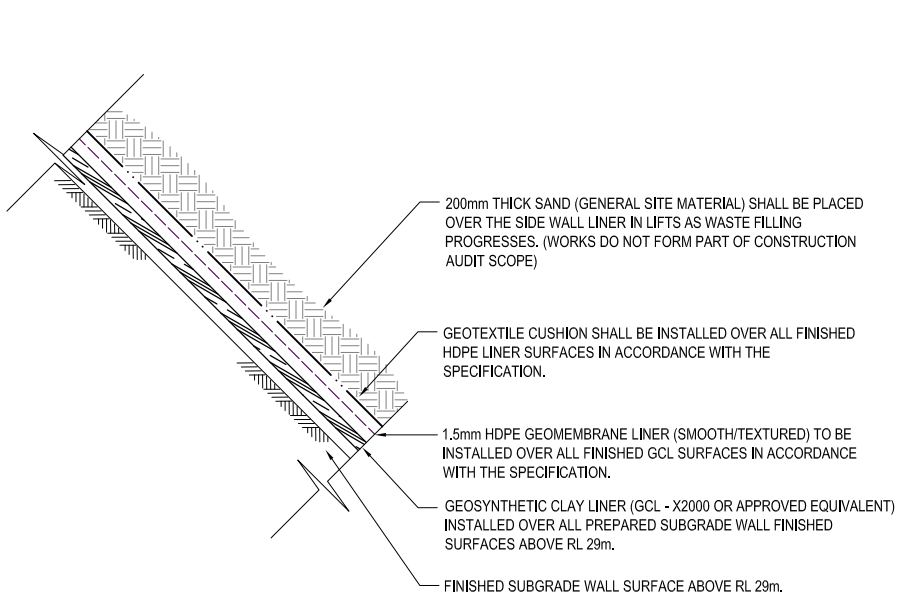
DETAIL C TYPICAL 1100 & 1600 LEACHATE PIPE CONNECTION ARRANGEMENT  
 SCALE 1:10



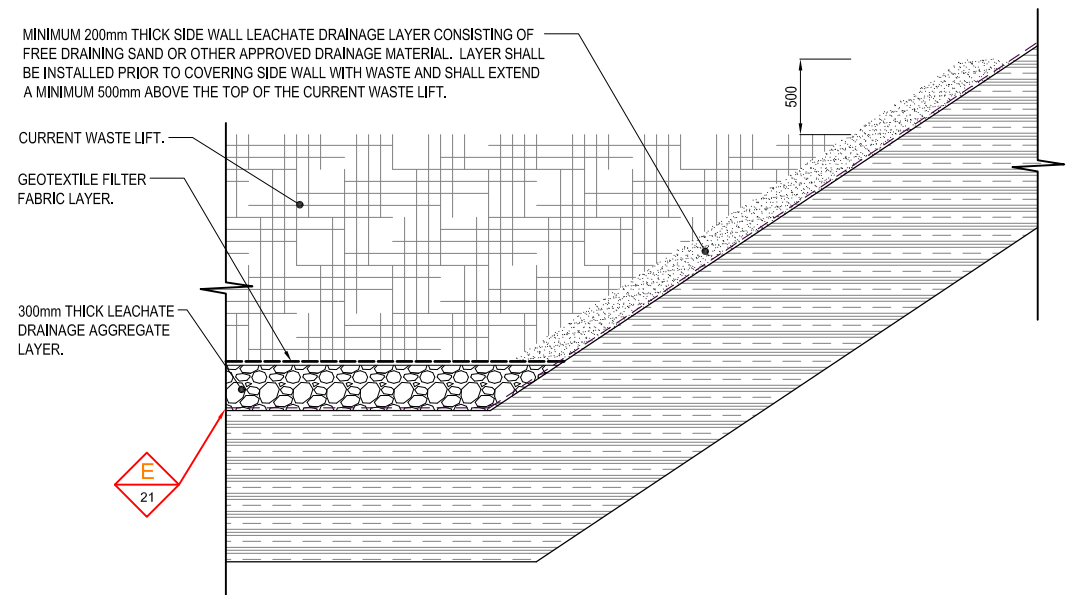
DETAIL D LEACHATE PIPE DRILLING ARRANGEMENT  
 SCALE 1:5



DETAIL E TYPICAL GEOSYNTHETIC LINER PROFILE OVER CLAY LINER  
 SCALE 1:NTS



DETAIL F TYPICAL GEOSYNTHETIC LINER PROFILE OVER SIDE WALL ABOVE RL29.00m  
 SCALE 1:NTS



DETAIL G SIDE WALL LEACHATE DRAINAGE LAYER  
 SCALE 1:25

Issued For Approval

Not For Construction



Scale: As Shown @ A1

Drawing	Clayton Road Landfill Joint Venture
21	Cell Liner & Leachate Collection System - Details & Sections 1 of 4
Revision	
B	Clayton Road Landfill Construction of Stage 2