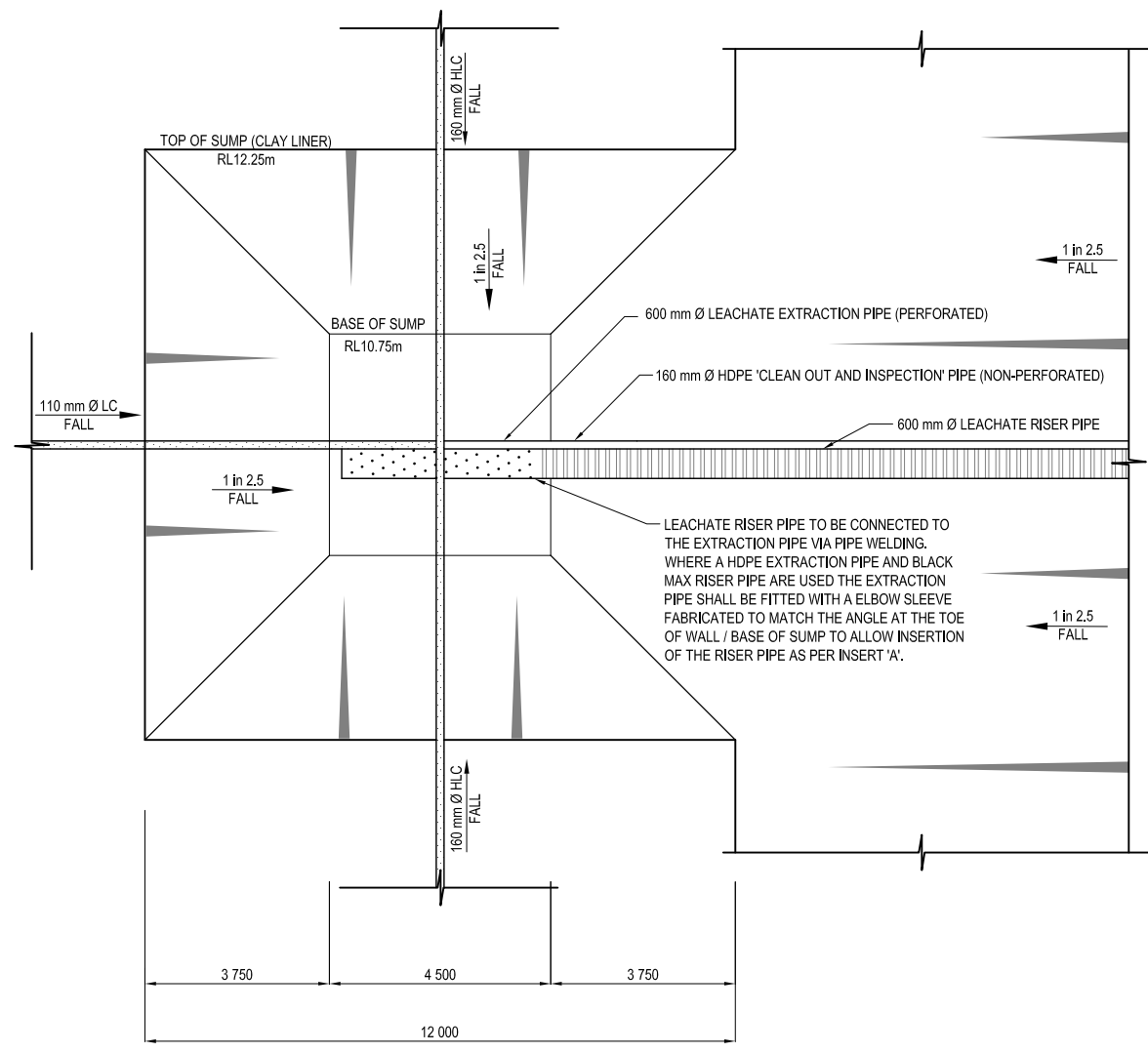
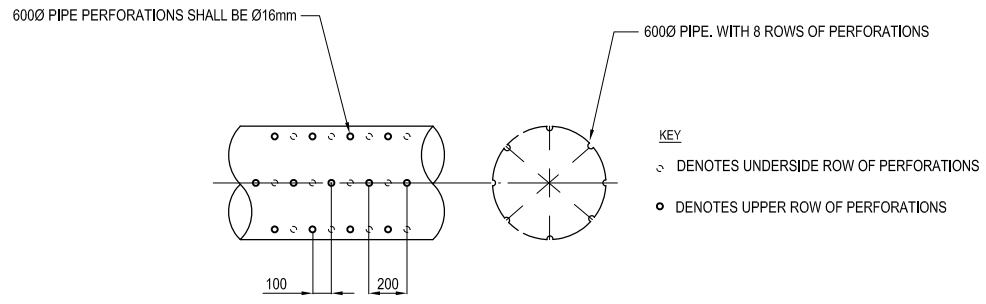


Drawing History		
Rev	Description	Date
A	Preliminary	18/08/08
B	For Approval	25/08/08

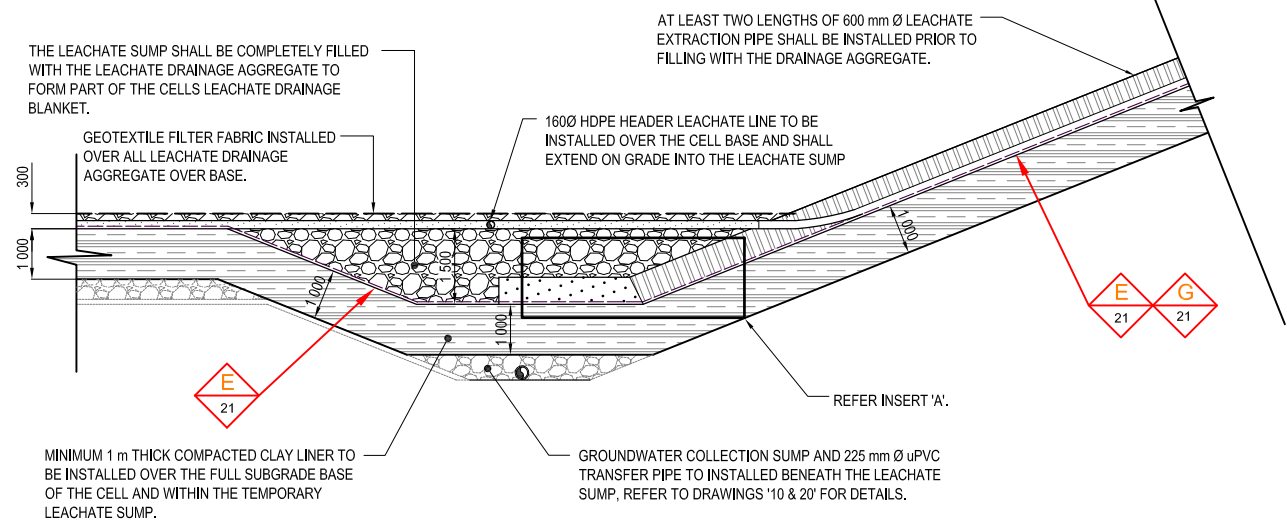
WARNING
 BEWARE OF UNDERGROUND SERVICES
 THE LOCATIONS OF UNDERGROUND SERVICES ARE APPROXIMATE ONLY AND THEIR EXACT LOCATION & LEVEL SHOULD BE PROVEN ON SITE. NO GUARANTEE IS GIVEN THAT ALL EXISTING SERVICES ARE SHOWN



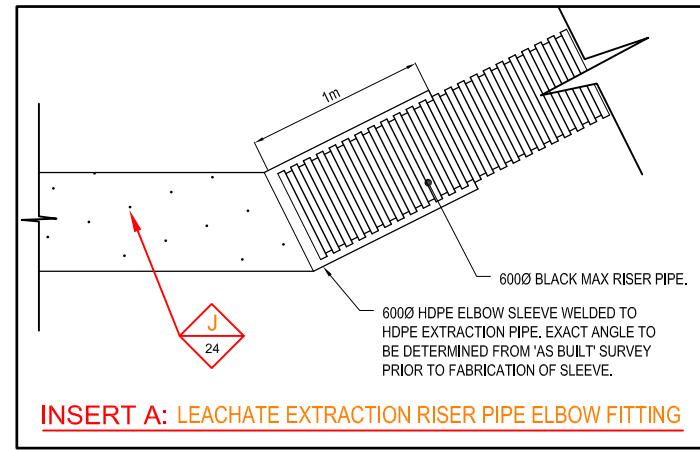
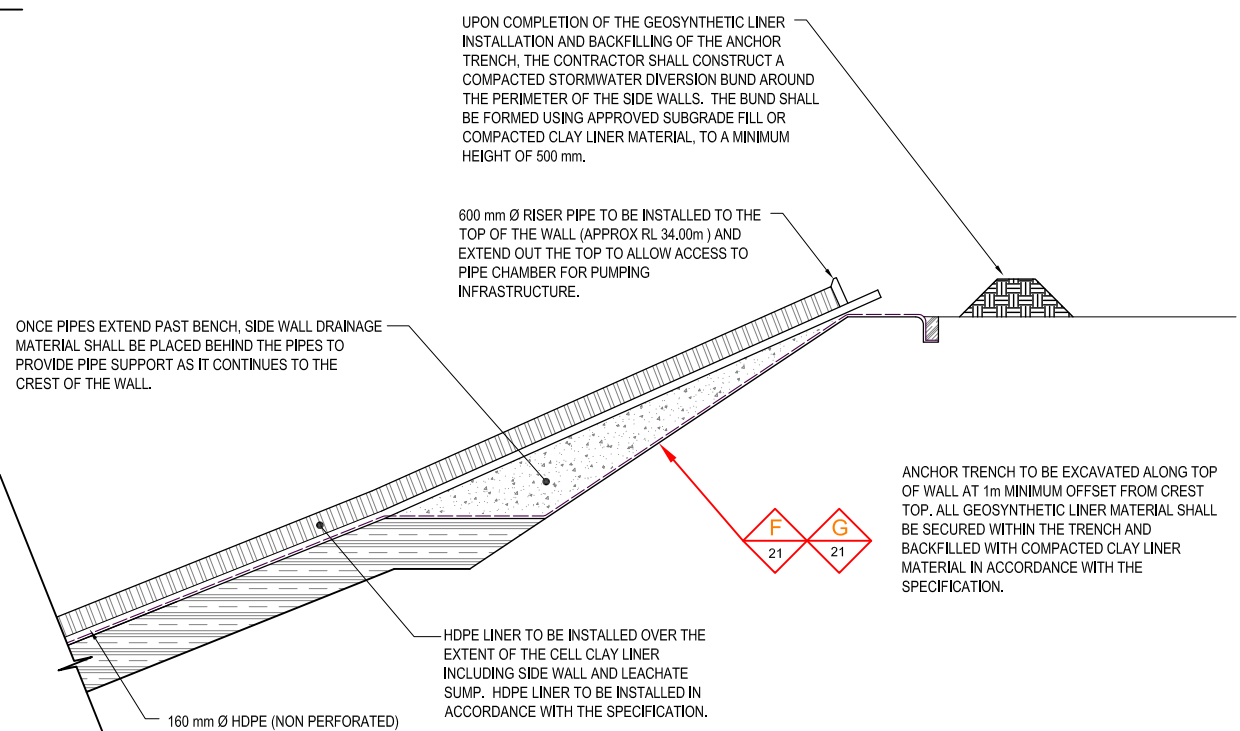
DETAIL H LEACHATE COLLECTION SUMP ARRANGEMENT - PLAN VIEW
 SCALE 1:75



DETAIL J TYPICAL 600 mm Ø PIPE DRILLING ARRANGEMENT
 SCALE 120



SECTION 7 SOUTHERN WALL & LEACHATE COLLECTION SUMP ARRANGEMENT
 SCALE 1:75



INSERT A: LEACHATE EXTRACTION RISER PIPE ELBOW FITTING

Issued For Approval

Not For Construction



Scale: As Shown @ A1

Drawing	Clayton Road Landfill Joint Venture
24	Cell Liner & Leachate Collection System - Details & Sections 4 of 4
Revision	
B	Clayton Road Landfill Construction of Stage 2