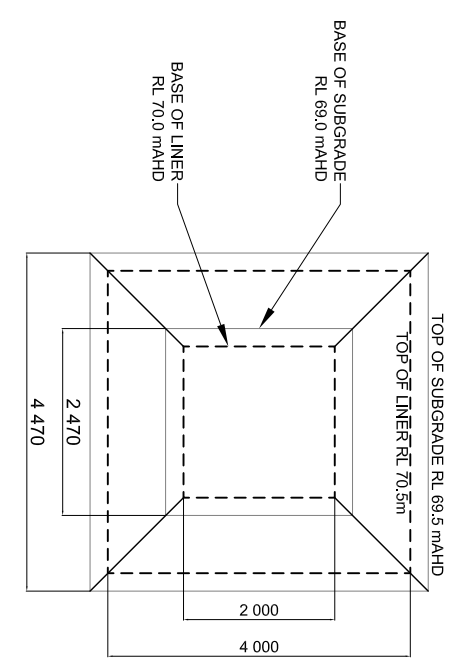


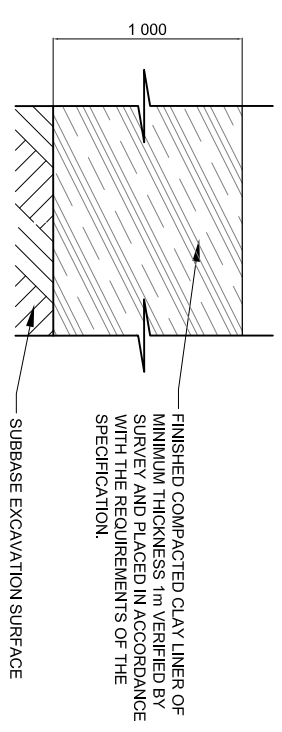
Project File ID M60099907\_20.dwg  
 Date April 2008  
 Drawn LA  
 Approved SJ

Drawing History	
Rev	Description
A	Issued For Approval

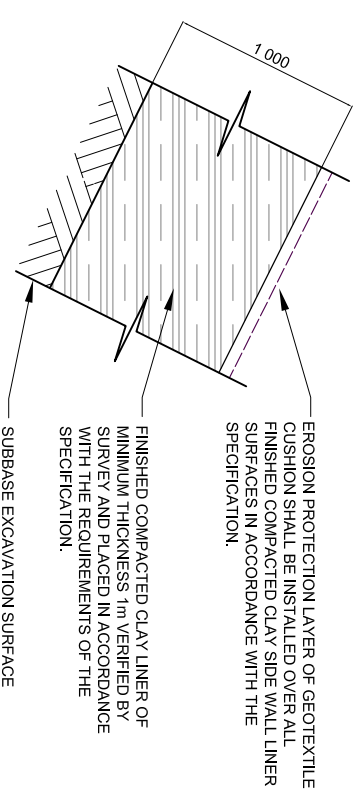
**WARNING**  
 BEWARE OF UNDERGROUND SERVICES  
 THE LOCATIONS OF UNDERGROUND SERVICES ARE APPROXIMATE ONLY, AND THEIR EXACT LOCATION & LEVEL SHOULD BE PROVEN ON SITE. NO GUARANTEE IS GIVEN THAT ALL EXISTING SERVICES ARE SHOWN



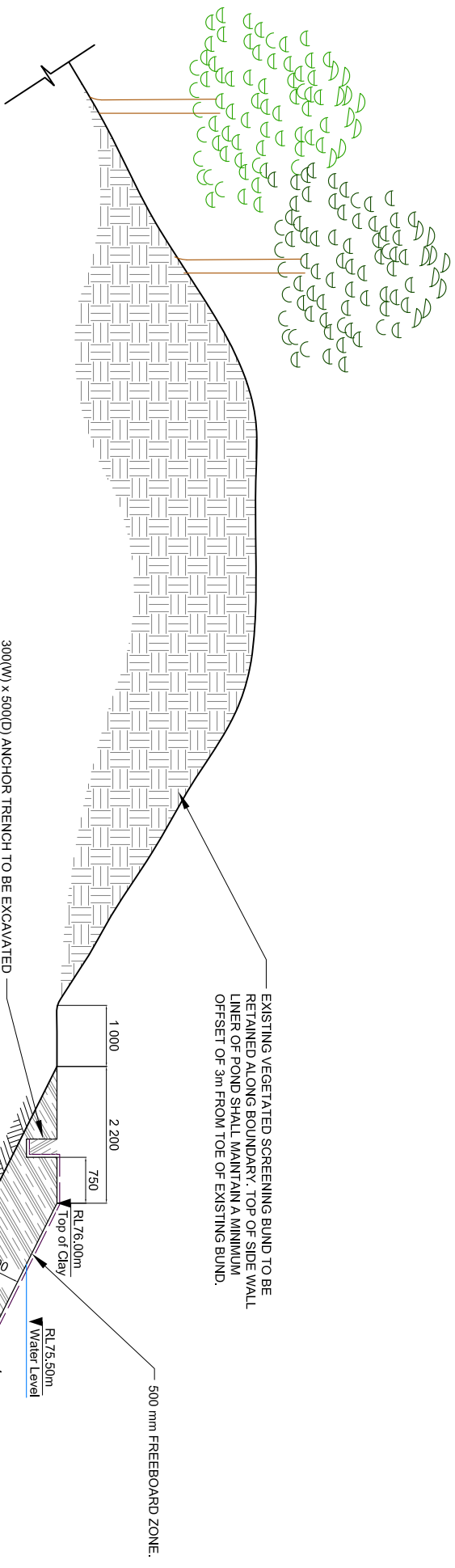
**DETAIL A** POND DEWATERING & CLEANOUT SUMP  
 SCALE 120



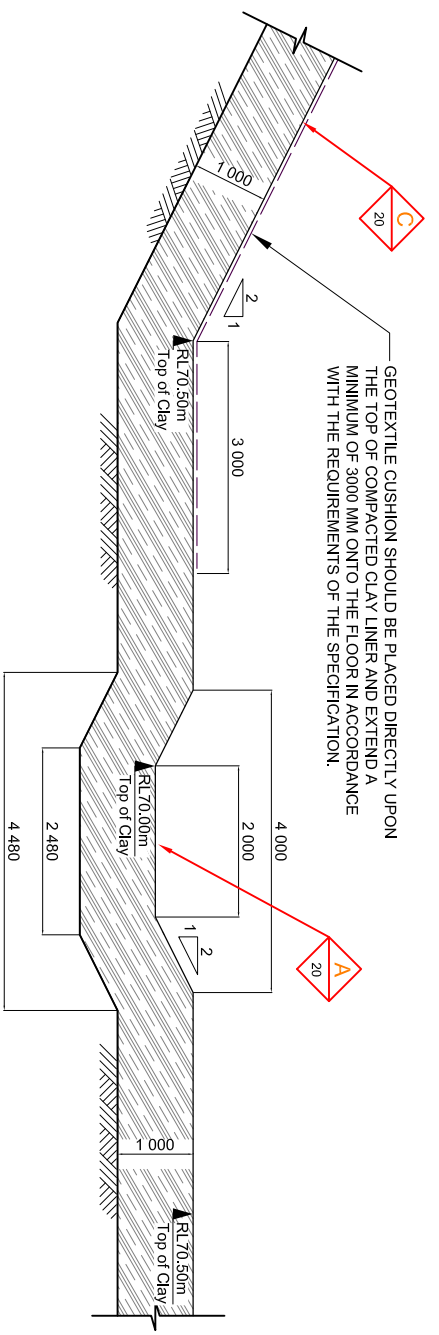
**DETAIL B** TYPICAL BASE LINER PROFILE  
 SCALE 150



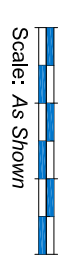
**DETAIL C** TYPICAL SIDE LINER PROFILE  
 SCALE 150



**SECTION 2** TYPICAL WALL LINER ARRANGEMENT  
 SCALE 120



**SECTION 1** DEWATERING SUMP & WALL LINER ARRANGEMENT  
 SCALE 120



Scale: As Shown



Not For Construction  
 Issued For Approval